

Dort Rd. Trail Access



Pets Off-Leash on Trails

Dort Rd.

1.5 miles from Dort Rd. to Village Rd.

Power Lines Trail Access



Pets Off-Leash on Trails

1.4 miles from Lily Falls to Dort Rd. Bridge

Village Rd. Trail Access



Pets Off-Leash on Trails

1.3 miles to Lily Pond


Lily Pond

Lily Pond Brook Falls

Crain Rd.

Village Rd.


Boat Ramp



1.8 miles from dam to Lily Pond Falls

Surry
Gilsum

Surry Mountain Lake Recreation Area




No Pets Allowed



Park Dr.

Surry Mountain Lake

Surry Mountain Dam Trail Access



Pets Off-Leash on Trails

RULES

All State and Local Laws Apply

- Park May Be Flooded At Times
- Hunting Allowed
- No Off Road Vehicles
- Camping Prohibited
- Target Shooting Prohibited
- No Fires
- Carry In - Carry Out Trash
- Removing or Defacing Property or Natural Resources is Prohibited
- Ranger Station – (603) 352-4130

Emergency - Dial 911

Surry Mountain Lake Dam and Office



Pets On-Leash at Dam

0.5 miles to dam

Surry Dam Rd.


East Surry Rd.

East Surry Rd. Trail Access



Legend

- Multipurpose Trail - 1.3 Miles
- Multipurpose Trail - 5.2 Miles
- Parking Area
- Swim Beach
- USACE Project Boundary
- Surry Mountain Dam
- Pollinator Garden



August 2020. Sources: Dam, Project Boundary, Trails, Parking, Roads, River, Lake: USACE. Town Boundary: NH GRANIT. Elevation Contours: USGS National Map Data.

